

STREET INDEX

- Abbot Circle GW-7S
- Adams Street HW-8S
- Ady Avenue GE-6N
- Aldrin Avenue HW-6N,8S
- Alpine Court GE-6N
- Amelia Court GE-6S
- Amherst Drive GW,GE-10N
- Andrew Court GE-6N
- Ann Place GW-8N
- Apache Drive FW-8N
- Apollo Street HW-6N
- Artiss Place HE-9S
- Armstrong Avenue HW-6N,8S
- Arrowhead Drive HE-5S
- Arthur Court IW-6N
- Ash Place FE-7S
- Aurora Court GE-9N
- Autumn Place IW-5S
- Bay Street HW-9S
- Beck Drive HE-7N
- Beech Street HW-8S
- Beechwood Trail IW-6N
- Bel Air Drive HE-9N
- Belmont Street HW-7S
- Bennet Street HW-7S
- Bon Air Circle HE-7N,7S,8N
- Bon Air Drive HE-7N,7S,8N
- Bowman Drive GE-6S
- Bridewood Drive IW-5S,6N
- Briarwood Trail IW-6N
- Broadway Avenue HE-5S,6N,6S,7N,7S,8N,8S
- Brookburn Street GE,HW-7S
- Brooklyn Avenue HW,HE-8S,9N,9S
- Buckeye Avenue GE-8N,8S
- Burkwood Drive HE-7N,6S
- Campbell Road EE,FW,FE,GW,GE-9N
- Canal Street HW-8S
- Carey Street GE-8S
- Carly Lane HE-6N
- Carroll Street IW-7S
- Catalpa Place FE-7S
- Cedar Court HE-7N
- Cedarbrook Place GE-9N
- Center Avenue GE-6S
- Charles Avenue GW-9N
- Chase Avenue GE-9S
- Cherokee Drive FE-9S,9N
- Cherry Street GE-9S
- Cheryl Drive FW-9N
- Chestnut Avenue GE-9S
- Childrens Home Road HW,HE-9S,10N
- Clay Street HW-9S
- Clem Road HW-10N
- Cleveland Avenue GE-7S
- Clinton Avenue HE-8N
- Cole Court FW-10S
- Collins Avenue HW-6N,6S
- Commerce Drive GE-6S
- Constitution Avenue IW-7S,7N
- County Side Street GW,GE-7S
- Court Street HE,HW,GE,GW,8S,9N
- Courter Avenue FW-8N
- Crescent Drive FW-10S
- Crescent Drive HW-9S
- Crown Point Court HE-6S
- Culvert Street GE-9N
- Cumberland Avenue FE-10N,10S
- Cypress Place FE-7S
- Dallas Street HW-9N
- Daniel Drive FW,FE-8S
- Dartmouth Street HW-6N
- Dayton Avenue GE-8S
- Dingman Street HE-9N
- Dingman-Slagle Road IW,IE-7N
- Dixie Street HE-8S
- Doerley Place GE-9N
- Doerley Court IW-9N,9S
- Driftwood Trail HE-6N
- East Avenue HW-7S,8N,8S
- East Ridge Boulevard IW-7N
- Eastwood Trail IW-6N
- Echo Drive FW-8N
- Edgewood Street HW-7N,6S
- Eliabeth Court HE-7N
- Elm Street HW-8N
- Enterprise Avenue HW-9N
- Erie Drive GW,FE-10S
- Evergreen Drive GE-9S
- Fair Road FW,FE,GW,GE-9N through 11N
- Fairington Drive GW-10N
- Fairmont Drive GW-10N
- Fair Oaks Drive FE-7S,7N,8N
- Fairview Avenue GW-9N
- Ferguson Court GE-7N
- Fernes Place HE-8S
- Fielding Road HE-9N
- Fifth Avenue GW-8S
- Folkert Avenue FE-8S
- Forker Avenue GE-8S
- Forest Street GW,GE,HW-8S
- Foster Avenue HE-9N
- Fourth Avenue FE,GW-7N,7S,8N,8S,9N,9S,10N
- Fox Dale Place GW,GE-10N
- Franklin Avenue GE-9N,9S
- Frederick Place HE,HW-6S
- Front Street HW-7N
- Fulton Street HE-9N
- Garfield Avenue HW-7S
- Gearhart Road HW,HE-10N
- Gemin Drive HW-6N
- Gleason Street EE,FW-8N
- Glenn Drive FW,FE-9N
- Goode Street GE-7S
- Graceland Place HW-9S
- Grandview Street HE-9N
- Grant Street GE-9S
- Grant Street GE-9N
- Greenacre Street GE-9S
- Green Brier Court GE-6N
- Greenleaf Court GE-6S
- Grove Street GW,GE-8S
- Hall Avenue GE-9N
- Hamilton Avenue IW-7S
- Hampton Court FW-10S
- Hancock Street IW-7S
- Hill Top Avenue IW-8N
- Hawthorne Drive GE-10N
- Hayes Street GW,GE-8N
- Healthway Way GE-6S
- Helen Court HW-8S
- Hickory Court GE-10N
- Hidden Ridge Drive IW-6N,6S
- High Avenue HE-9N
- Highland Avenue GE-8S,9N,9S
- Hill Avenue HE-9N
- Hill Place HW-8N
- Hill Top Avenue HW-7S
- Hilcrest Court IW-9N
- Hoewisher Road GE,HW,HE,IW-6N
- Holly Place FE-7S
- Howard Street EE-8N
- Huron Court GW-10N
- Industrial Drive FW-9S
- Ironwood Drive GE-6S
- Jefferson Street HW,HE-8N
- Jennie Way HE-9N
- Jon Avenue GE-10N
- Johnston Drive HE-8N
- Juniper Way FE-7S
- Karen Avenue GW-9N
- Kathy Avenue GW-8N
- Kenwood Drive HW-7N
- King Court FW-9N
- Kossuth Street HW,HE-8N,7S
- Kristy Way GE-9N
- Kuhler Road EE-8N through 11S
- Lake Street HW-8S
- Lane Street HW-8S,9S
- Langdon Drive IW-7N
- Leslie Lane GE-6N
- Lester Avenue EE-8N,8S
- Letitia Drive HE-7N
- Lincoln Street GE-9S
- Linden Avenue GE-8N,8S
- Lori Court GE-10N
- Lunar Street HW-6S
- Lyndhurst Street HW-7N
- Lynn Street GW,GE-9N
- Madison Court EE-8S
- Magnolia Drive HE-7N
- Main Avenue HW-6N through 9S
- Maple Leaf Court GE-10N
- Maple Street GW,GE,HW-8N
- Marilyn Drive GW-8N
- Martin Place HE-8S
- Marva Lane HE-8N
- Marvin Gene Court IW-6N
- Maxwell Place HE-8S
- Maywood Place HE-8N
- McKinley Avenue GE-9S
- Meadow Lane EE-8S,9N
- Meredith Court GE-6S
- Merrill Lane GE-8S
- Miami Avenue HW-7S,8N,8S,9S,9S
- Michigan Street GE,GW,FE,FW,EE-8S
- Miligan Court IW-7S
- Mines Lane FE-8S
- Mohican Court HE-6N
- Moave Court HE-6N
- Monroe Street HE-9N
- Monterey Drive HE-9N
- Montrose Avenue GE-9N
- Morris Avenue IW-7S
- Mound Street HW-9N
- Mt. Vernon Place GE-8N
- Mulberry Place GE-9S
- New Columbia Street HW-9S
- Norcolt Drive EE-8N
- Norris Drive FE,GW-10S
- North Street GE,HW-8S
- Northwood Drive HW-6N
- Noonwood Avenue HE-8N
- Oak Avenue GE-7S,8N,8S
- Oakleaf Court GW-9N
- Oakmont Court GE-6N
- Ohio Street HW-8N,8S,9N,9S
- Old English Court HE-6S
- Old Vandemark Road FW-8S
- Oldham Avenue HE-9N
- Ontario Court GW-10S
- Overland Drive HE-7S,8N
- Park Street FE,GW,GE-8N
- Parkwood Street GE,GW,HW,HE,IW-6S,6N
- Paul Street GW-8N
- Pike Street HW-8N
- Pinetree Court GE,HW-7N
- Pinetree Court GE-10N
- Piper Street HW-8N
- Plum Ridge Trail HE-6S,6N
- Pomeroy Avenue GE-8S,9N
- Poplar Street GE,HW,HE-8S
- Progress Way FE-10N
- Pt. Jefferson Road HW,HE,IW-6S,7N,7S,8N
- Purdue Avenue IW-6N
- Queen Street HW-9N,9S
- Railroad Street GE-8S,9N
- Rauh Street GE-9N
- Ravenwood Trail HE-6N
- Rees Drive GW-7S
- Ridgeway Court GE-6N
- River Avenue HW-8S,9N
- Riverend Boulevard HE,IW-7S
- Riverside Drive HE,IW-6N,6S,7N,7S,8N,8S
- Robert Drive FE-9N
- Robinwood Street HW-6S
- Ronan Street GE-9N
- Rosewood Place FE-7S
- Ross Street FE-9N
- Royan Avenue GE-8S
- Russell Road FW,FE,GW,HW,HE-7N,7S
- Ruth Street HW-7N
- Rutledge Trail IW-7S
- St. Clair Drive GW-10S
- St. Marys Avenue GE,GW-8S,7S,7N,6S
- Sandpiper Place GE-6S
- Savanna Place HE-6N
- Schlatter Drive FW-9S
- Second Avenue GW,GE-8N,8S
- Shawnee Drive FW-8S
- Shelby Street HE-8S
- Sherm Ann Avenue FW-8N,8S
- Sherwood Court IW-5S
- Shie Avenue HE-9N
- Shirley Place HE-8N
- Sixth Avenue GW-8S,8N
- Sophia Avenue HE-9N
- South Street GE,HW-8N
- Spears Court HE-8N
- Spruce Avenue GW,GE-9S,10N
- Spy Glass Court GE-6S
- Springboro Trail HE-8N
- Stewart Avenue FW-8S,9N
- Stolle Avenue FW-9S,8N,8S
- Stonewall Court GE-6S
- Sturtevant Drive HE-8N
- Summer Field Trail HE,IW-5S,6N
- Summit Street HW,HE-7S
- Sunshine Drive GE-6S
- Superior Court GW-10N
- Sycamore Avenue GE-8N,8S
- Tabitha Court HE-6N
- Taft Street GE,GW-9N
- Target Drive GE-7N
- Tawawa Drive HE-8S
- Taylor Drive GW-8N
- Terrace Drive HE-7S
- Terry Hawk Drive HE-5S,6N
- Third Avenue GW-8N,8S
- Thomas Street HE-8N
- Thompson Street HW-9N
- Timberlane Court GE-10N
- Timberlake Drive GW-10N
- Tomahawk Court HE-5S,6N
- Tully Drive GW-7N
- Victoria Court HE-8N
- Virginia Street GE-9S
- Wagner Avenue GE-8N,8S,9N
- Walton Avenue GE-8S
- Wapakoneta Avenue GE,HW-5S through 8N
- Washington Street HW-8N
- Water Street GE,HW-8N
- Wayfarer Lane FE-8S
- Wells Drive HE-6N,6S
- West Avenue HW-8N,8S,9N
- Westlake Drive FE-10N
- Westminster Drive HE-6S
- Westover Street HE-6S
- Westwood Drive GW-10N
- Wilkeson Drive HE-8N
- Wilkinson Avenue GE-8S,9N
- Williams Street GE,HW-7S
- Willow Place FE-7N
- Windsor Avenue GW-8S,8N
- Windsor Park Drive GE-6S
- Winfield Court HE,IW-6S
- Winter Ridge Drive HE,IW-5S
- Wisconsin Street EE-8S
- Wood Place GE-8S

PUBLIC FACILITIES & UTILITIES

- | | |
|------------------------------------------------|--------------------------------------------------|
| 1 Amos Memorial Library HW-8S | 17 Shelby County Animal Shelter |
| 2 City Hall HW-8S | 18 Shelby County Annex Building HW-9N |
| 3 City Municipal Court HW-9N | 19 Shelby County Court House HW-9N |
| 4 City Fire Station HW-8S | 20 Shelby County Emergency |
| 5 City Fire Sub-Station FW-9N | 21 Management Agency GE-9S |
| 6 City Police Department HW-8N | 22 Shelby County Engineer Office & Garage HE-10N |
| 7 City Service Center FW-9N | 23 Shelby County Health Department HW-8S |
| 8 City Wastewater Treatment Plant HW-10N | 24 Shelby County Job & Family Services HW-8N |
| 9 City Water Treatment Plant HE-8S,9N | 25 Shelby County Soil & Water Conservation |
| 10 Dayton, Power & Light FW-9N | 26 Sheriff's Office & County Jail HE-10N |
| 11 Embaraz HW-8S | 27 Sidney Municipal Airport HW-13N |
| 12 Fairhaven County Home EE-12N | 28 Transfer Station IW-7N |
| 13 Graceland Cemetery HW-10N | 29 Wilson Memorial Hospital GW-8S |
| 14 Ohio Department of Transportation GE-7S | 30 YMCA HW-8S |
| 15 Post Office HW-8S | |
| 16 Senior Center of Sidney-Shelby County HW-9N | |

MAJOR HOUSING COMPLEXES

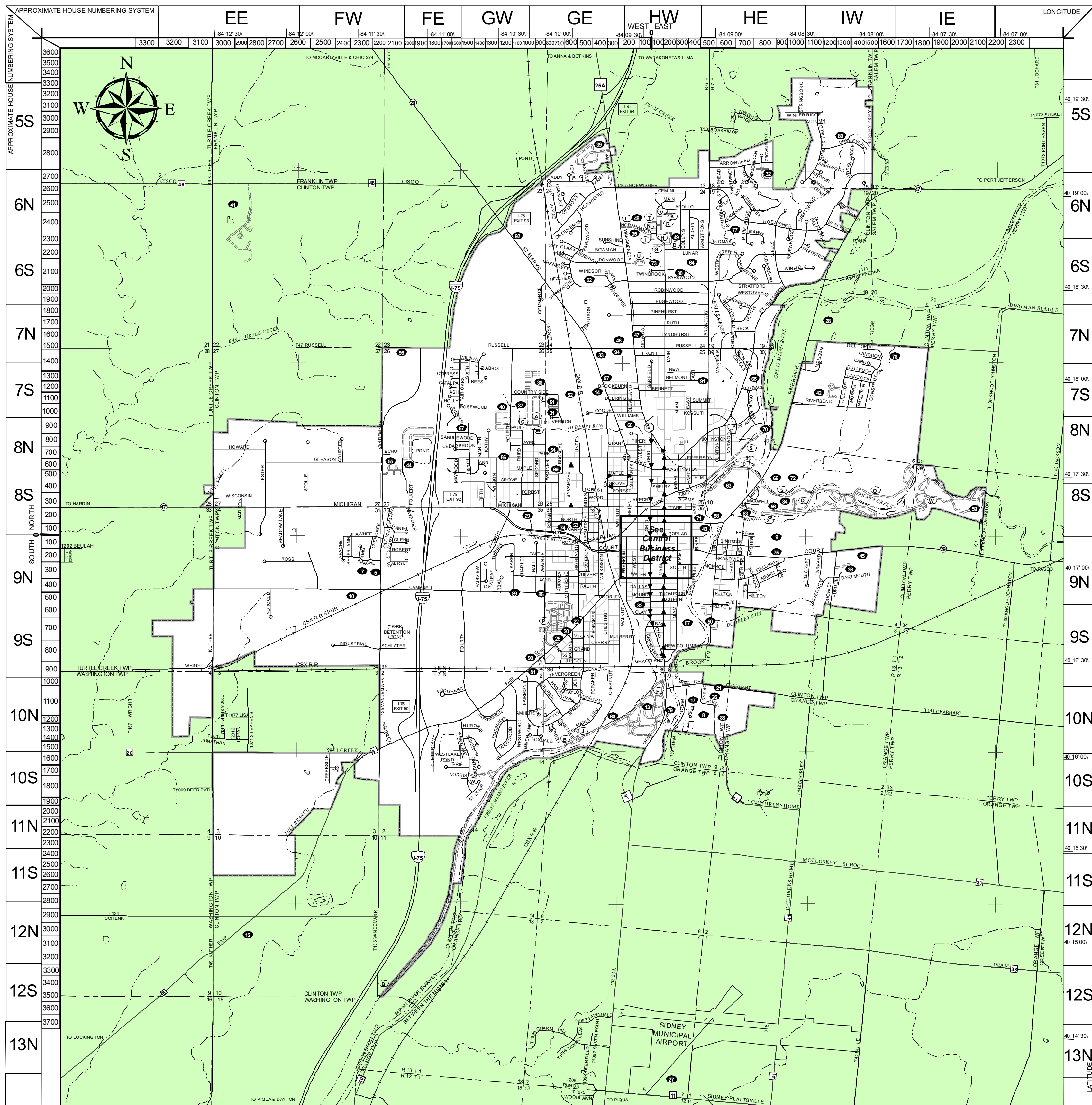
- | | |
|---------------------------------------------------|--------------------------------------------|
| 31 American Heritage GE-7S | 44 Lakeside Village Mobile Home Park FE-8N |
| 32 Arrowhead Apartments HE-5S,6N | 45 Mystic Apartments IW-9N |
| 33 Autumn Park GE-7N | 46 Northside Commons GE-7N |
| 34 Canal Plaza Apartments HW-9N | 47 Northside Apartments HW-7N |
| 35 Carriage Hill Condos & Apartments HW-6N | 48 Northwood Mobile Home Park HW-6N |
| 36 Cedarwood Commons IW-9S | 49 Northwoods Village Apartments HW-6N,8S |
| 37 County Meadows CW,GE-7S,8N,8S | 50 Riverside Mobile Home Park HE-9S |
| 38 Country Side Apartments GE-7S | 51 Sidney Village Apartments GE-7S |
| 39 Crestopher's Northbrook Mobile Home Park GE-6N | 52 Sycamore Creek Apartments GE-7S |
| 40 D&S Village Mobile Home Park GW-8N | 53 Towne Centre Apartments GE-8S |
| 41 Elmwood Park HW-8S | 54 Villa Apartments GE-8N |
| 42 Hilltop Apartments IW-7S | 55 Village West Apartments FE,FW-8N |
| 43 Jackson Towers HE-8S | |

RECREATIONAL AREAS

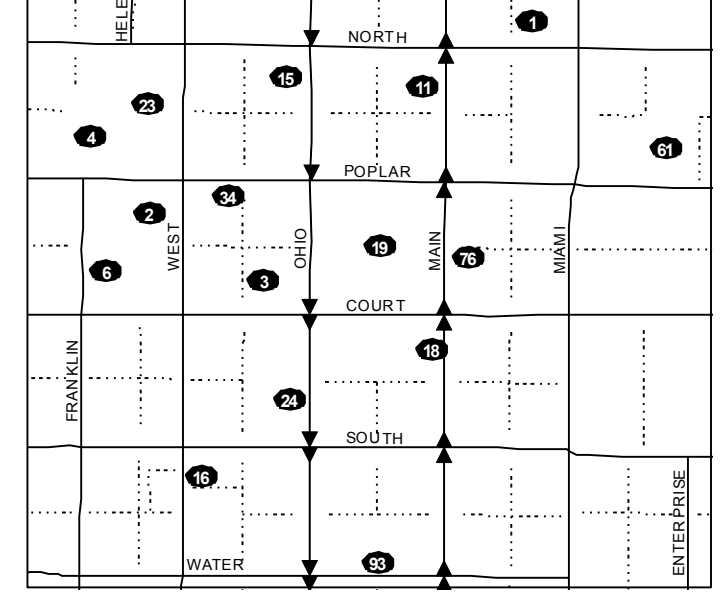
- | | |
|------------------------------------|--------------------------------|
| 56 Baumgardner Basin HE,IW-8S | 71 Julia Lamb Park HE-8S |
| 57 Berger Park HW-9S | 72 Landrum Soccer Fields HE-8S |
| 58 BK Field HE-8S | 73 Main Ave Basin HW-6S |
| 59 Brookside Park IE-8S | 74 McMillen Park GE-8S |
| 60 Canal Feeder Park GW,GE-10N,10S | 75 Otterson Park HE-9N |
| 61 Central School Park HW-8S | 76 Piper Park HW-9N |
| 62 Chief Cleary Park GE-7S,8N | 77 Plum Ridge Park HE-6S |
| 63 Custerbolder Field HE-8S | 78 Riverbend Park IE-7N |
| 64 Deam Park HW-6S | 79 Roadside Park HW-10N |
| 65 Edgewater Park HE-7S | 80 Robert O. New Park HW-8S |
| 66 Flanagan Sports Complex HE-8S | 81 Sherman Park GW,GE-6S |
| 67 Greentree Park GW-8N | 82 Stephen Brown Park HW-9S |
| 68 Harmon Park GE,HW-8N | 83 Swimming Pool HE-8S |
| 69 Humphrey Park GE-8N | 84 Tawawa Park HE,IW-8S |
| 70 Johnston Park HE-6N | |

SCHOOLS

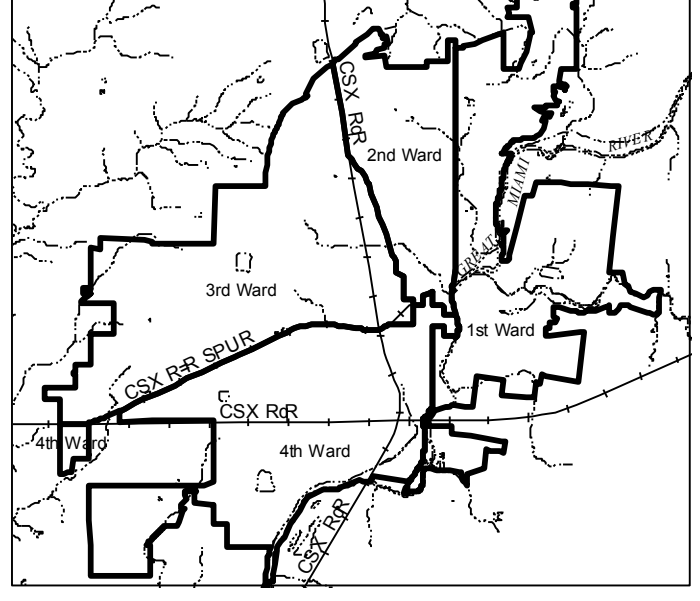
- | | |
|----------------------------------------|--------------------------------------|
| PUBLIC | PAROCHIAL |
| 85 Emerson Elementary School GE-9S | 92 Lehman Catholic High School GW-8N |
| 86 Longfellow Elementary School GW-8N | 93 Holy Angels School HW-9N |
| 87 Northwood Elementary School GE-7S | |
| 88 Shelby Hills School HE-10N | PRIVATE |
| 89 Sidney High School GW-9S | 94 Cooperative Learning Center GE-7N |
| 90 Sidney Middle School GW-9S | 95 Sidney Christian Academy FW-7N |
| 91 Whittier Elementary School HW,HE-7S | |



Central Business District



Council Wards



1 INCH = 2,000 FEET

0 1,000 2,000 4,000 6,000 8,000 Feet

Legend

— MUNICIPAL	— CORPORATION LIMITS
--- PRIVATE	○ CUL DE SAC
→ ONE WAY STREETS	— RAILROAD
④ STATE ROUTE	--- HYDROLOGY
② COUNTY	— SECTION CORNER
① TOWNSHIP	● PUBLIC FACILITIES & UTILITIES
①② INTERSTATE HIGHWAY	

SIDNEY, OHIO



201 W. POPLAR ST.
PHONE) *937/ 498-2335
WWW.SIDNEYOH.COM

SEPTEMBER 2012

ADDRESS IN GENERAL ARE ODD OR EVEN DEPENDING ON THE SIDE OF THE STREET

ODD → EVEN → N

← ODD →